



Your Route Planner Results

Thank you for using the AA Route Planner.

Please check that this route meets your requirements.

From: London,London

To: LL52 OAB,Criccieth

Distance: 250.1 miles

Time: 5 hr 11 min



Travel and
(miles) then








0.00 **Start out at** London,London.
Central London Congestion Charges Apply
Mon-Fri 7am-6pm












to
take


A302

total
(miles)

0.00

0.04	Turn right	A302	0.04
0.05	Turn right	A302	0.09
0.05	Turn left onto the A3212 (signposted Trafalgar Square)	A3212	0.15
0.44	At roundabout take the 3rd exit onto the A4	A4	0.59
0.13	Continue forward onto the A400	A400	0.72
0.53	Continue forward onto the A40	A40	1.25
0.04	At Tottenham Court Road Underground Station continue forward onto the A400	A400	1.29
0.72	At Euston Underpass continue forward onto the A400 (signposted Camden Town, Holloway)	A400	2.00
0.66	At Mornington Crescent Underground Station continue forward (one-way)	A400	2.67
0.30	Take right hand lane and bear right	A400	2.96
0.04	At Britannia Junction bear right onto Kentish Town Road (signposted Kentish Town)	A400	3.00
0.88	Bear right (signposted Tufnell Park)	A400	3.88
0.38	At Tufnell Park Underground Station, traffic signals continue forward	A400	4.26
0.63	At Archway Junction turn left (one-way) onto the A1	A1	4.89
0.03	Bear right then immediately	A1	4.92
0.05	Bear left onto the A1 (signposted The North, M1, Watford, Brent Cross)	A1	4.97
0.25	Warning: Speed Cameras along the A1  RoadPilot	A1	5.22
0.71	At "The Woodman" public house continue forward	A1	5.93
0.37	Turn left (one-way) then immediately	A1	6.31
0.03	Turn right (signposted The North)	A1	6.33
0.11	Turn left (signposted The North M1, Watford, N. Circular (West))	A1	6.45
1.86	At Henlys Corner bear left onto the A406 then	A406	8.30
0.07	Express by Holiday Inn (London Golders Green North) 	A406	8.37
0.27	Take right-hand lanes and branch right (signposted The North, Watford, Mill Hill, M1)	A1	8.64
0.74	At traffic signals continue forward	A1	9.38
0.95	Keep in right hand lane then continue forward, then join the M1 motorway (signposted The North, M1, M25)	M1	10.33
2.62	London Gateway Service Area (WELCOME BREAK) 	M1	12.95
10.93	Holiday Inn (Hemel-Hempstead M1, Jct.8) 	M1	23.87
3.04	Warning: Speed Cameras along the M1  RoadPilot	M1	26.92
2.34	Express by Holiday Inn (Luton Hemel M1 Jct 9) 	M1	29.26
0.14	Holiday Inn (Luton-South M1, Jct.9) 	M1	29.40

9.80	Toddington Service Area (MOTO) 	M1	39.21
11.94	Holiday Inn (Milton Keynes-East M1, Jct.14) 	M1	51.15
2.86	Newport Pagnell Service Area (WELCOME BREAK) 	M1	54.01
9.30	Express by Holiday Inn (Northampton M1 Jct 15) 	M1	63.31
2.81	Northampton Service Area (ROAD CHEF)	M1	66.13
3.27	Holiday Inn (Northampton-West M1, Jct.16) 	M1	69.40
7.59	Watford Gap Service Area (ROAD CHEF)	M1	76.99
3.64	Holiday Inn (Rugby-Northampton M1, Jct.18) 	M1	80.63
3.26	Branch left, then join the M6 motorway (signposted M6, The North West, Coventry (North), Birmingham)	M6	83.89
10.65	Holiday Inn (Coventry M6, Jct.2) 	M6	94.54
6.24	Corley Service Area (WELCOME BREAK) 	M6	100.78
7.74	Continue forward onto the M42	M42	108.52
2.73	At Junction 9 continue forward onto the M6 TOLL (signposted The North West, Cannock, Lichfield)	M6 TOLL	111.24
15.89	Norton Canes Service Area (ROAD CHEF)	M6 TOLL	127.13
4.15	Leave the M6 TOLL at junction T8, then merge onto the A460 (signposted Wolverhampton, Telford, M54)	A460	131.28
0.51	At roundabout take the 3rd exit onto the A460 (signposted Wolverhampton)	A460	131.79
0.80	Warning: Speed Cameras along the A460  RoadPilot	A460	132.59
1.02	At roundabout take the 3rd exit, then join the M54 motorway (signposted Telford)	M54	133.61
13.95	Telford Service Area (WELCOME BREAK) 	M54	147.56
5.84	Continue forward onto the A5	A5	153.39
7.07	At roundabout take the 1st exit onto the A5 (signposted North Wales, Shrewsbury)	A5	160.46
1.06	At roundabout take the 2nd exit onto the A5 (signposted Oswestry)	A5	161.53
2.20	At roundabout take the 3rd exit onto the A5 (signposted North Wales, Oswestry)	A5	163.73
0.27	Bayston Hill Service Area 	A5	163.99
1.76	At Edgebold roundabout take the 2nd exit onto the A5 (signposted North Wales, Oswestry)	A5	165.75
0.96	At roundabout take the 2nd exit onto the A5 (signposted North Wales, Oswestry)	A5	166.71
1.04	At roundabout take the 1st exit onto the A458 (signposted Mid Wales, Welshpool)	A458	167.76
14.25	At roundabout take the 1st exit onto the A483 (signposted Welshpool)	A483	182.01

0.67	Turn right onto the A458 (signposted Welshpool)	A458	182.68
0.47	At roundabout take the 2nd exit onto the A458	A458	183.15
0.89	At roundabout take the 2nd exit onto the A458 (signposted Dolgellau, Machynlleth)	A458	184.04
6.65	Bear left onto the A458 (signposted Dolgellau)	A458	190.69
19.05	At roundabout take the 3rd exit onto the A470 (signposted Dolgellau)	A470	209.74
12.70	At roundabout take the 2nd exit onto the A470 (signposted Betws-y-Coed, Porthmadog)	A470	222.45
13.64	Continue forward onto the A487	A487	236.08
8.91	Shell Porthmadog 	A487	244.99
0.31	At roundabout take the 1st exit onto the A497 (signposted Criccieth, Pwllheli)	A497	245.30
4.71	At crossroads continue forward onto the A497 (signposted Pwllheli)	A497	250.01
0.02	Turn right	Unclassified	250.03
0.04	Turn right	Unclassified	250.07
0.01	Turn left	Unclassified	250.08
0.03	Arrive at LL52 0AB, Criccieth	Unclassified	250.11
-	Section time 5: 11, Total time 5: 11	-	-

About your route

This recommended route is designed as a guide to help you get to your destination safely and easily. We consider this to be the quickest and easiest (but not necessarily the shortest) route, based on average off-peak driving conditions.

If you find an error or omission, [please let us know](#) so we can correct it for future users.

Always use your mobile phone safely – park legally before dialling or checking text messages. You must not use this route in a way that interferes with your control of your vehicle, or otherwise endangers your safety or the safety of others.

No representation is made or guarantee given as to the content or usability of these directions. TheAA.com and its suppliers assume no responsibility for any loss or delay resulting from use of these directions.

Please read our [Traffic and Travel Terms and Conditions](#).

Win an Alfa Spider

Head to www.theaa.com/alfa



Don't let a breakdown spoil your travel plans.

If you do break down call: 0800 88 77 66

AA Roadwatch: Call us for the latest traffic and weather news – 09003 401 100 or 401 100 from your mobile. Lines are open 24 hours a day, 365 days a year. Calls cost a minimum of 60p per minute. Mobile rates vary.