



## Your Route Planner Results

Thank you for using the AA Route Planner.

Please check that this route meets your requirements.

**From:** Manchester, Greater Manchester













**To:** LL52 OAB, Crickieth

**Distance:** 121.4 miles

**Time:** 2 hr 30 min



Travel and (miles) then	to take	total (miles)
0.00 <b>Start out at</b> Manchester, Greater Manchester	<b>A6</b>	0.00
0.06 Turn right onto Chatham Street	Chatham	0.06

		Street	
0.01	Turn right onto the A6	<b>A6</b>	0.06
0.08	Turn left onto the A5103	<b>A5103</b>	0.14
0.44	Turn right onto the A34	<b>A34</b>	0.58
0.10	Turn left onto the A5103	<b>A5103</b>	0.68
0.52	At roundabout take the 2nd exit onto the A5103 (signposted Birmingham M6)	<b>A5103</b>	1.21
0.62	At traffic signals continue forward onto the A5103	<b>A5103</b>	1.83
1.16	Shell Princess Park Way 	<b>A5103</b>	2.99
0.26	<b>Warning: Speed Cameras along the A5103</b> 	<b>A5103</b>	3.25
3.04	Continue forward onto the M56 (signposted Chester, Warrington, M'cr, Wythenshawe, Birmingham, M6, M56)	<b>M56</b>	6.29
3.13	Travelodge (Manchester Airport - Jct 6) 	<b>M56</b>	9.42
17.82	Holiday Inn (Runcorn) 	<b>M56</b>	27.24
5.01	Chester Service Area (ROAD CHEF) 	<b>M56</b>	32.25
6.45	Continue forward onto the A5117	<b>A5117</b>	38.70
1.89	Continue forward onto the A550	<b>A550</b>	40.59
1.64	Continue forward onto the A494	<b>A494</b>	42.23
0.67	Queensferry Bridge	<b>A494</b>	42.89
2.71	Continue forward onto the A55	<b>A55</b>	45.60
0.75	Travelodge (Chester - Northop Hall) 	<b>A55</b>	46.36
4.42	Travelodge (Halkyn) 	<b>A55</b>	50.77
18.65	Shell Threeways Garage (Junction 24) 	<b>A55</b>	69.42
10.25	Shell Black Cat (Junction 19) 	<b>A55</b>	79.67
1.87	Conwy Tunnel	<b>A55</b>	81.54
1.93	<b>Warning: Speed Cameras along the A55</b> 	<b>A55</b>	83.47
0.32	Penmaenmawr Tunnels	<b>A55</b>	83.79
0.89	Shell Orme View 	<b>A55</b>	84.68
0.53	At Junction 16 roundabout take the 2nd exit onto the A55 (signposted Bangor)	<b>A55</b>	85.21
1.69	Pen-y-Clip Tunnels	<b>A55</b>	86.91
1.15	At Junction 15 roundabout take the 2nd exit onto the A55 (signposted Bangor)	<b>A55</b>	88.06
6.66	Travelodge (Bangor - Jct with A5) 	<b>A55</b>	94.72
3.31	Leave the A55 at junction 9, then at roundabout take the 2nd exit onto the A487 (signposted Caernarfon)	<b>A487</b>	98.02

0.82	At roundabout take the 2nd exit onto the A487 (signposted Caernarfon)	A487	98.84
3.21	At roundabout take the 2nd exit onto the A487 (signposted Caernarfon)	A487	102.05
2.10	At roundabout take the 1st exit onto the A487 (signposted Porthmadog)	A487	104.15
0.12	At roundabout take the 2nd exit onto the A487 (signposted Porthmadog)	A487	104.27
0.38	Bear left onto unnamed road	unnamed road	104.65
0.06	Turn right onto unnamed road	unnamed road	104.71
0.07	Bear left onto the A487	A487	104.78
0.39	At roundabout take the 2nd exit onto the A487	A487	105.16
1.05	At roundabout take the 2nd exit onto the A487 (signposted Porthmadog)	A487	106.21
1.34	At roundabout take the 2nd exit onto the A487 (signposted Porthmadog)	A487	107.55
0.38	At roundabout take the 1st exit onto the A487 (signposted Porthmadog)	A487	107.93
1.11	At roundabout take the 2nd exit onto the A487 (signposted Porthmadog)	A487	109.04
0.63	At roundabout take the 2nd exit onto the A487 (signposted Porthmadog)	A487	109.68
1.42	At roundabout take the 2nd exit onto the A487 (signposted Porthmadog)	A487	111.09
6.03	Turn right onto the B4411 (signposted Criccieth)	B4411	117.13
4.23	Turn right onto Y Maes	Y Maes	121.35
0.09	<b>Arrive at</b> LL52 0AB,Criccieth	Unclassified	121.44
-	Section time 2:30, Total time 2:30	-	-

### About your route

This recommended route is designed as a guide to help you get to your destination safely and easily. We consider this to be the quickest and easiest (but not necessarily the shortest) route, based on average off-peak driving conditions.

If you find an error or omission, [please let us know](#) so we can correct it for future users.

Always use your mobile phone safely – park legally before dialling or checking text messages. You must not use this route in a way that interferes with your control of your vehicle, or otherwise endangers your safety or the safety of others.

No representation is made or guarantee given as to the content or usability of these directions. TheAA.com and its suppliers assume no responsibility for any loss or delay resulting from use of these directions.

Please read our [Traffic and Travel Terms and Conditions](#).

**Win an Alfa Spider**  
Head to [www.theaa.com/alfa](http://www.theaa.com/alfa)



**Don't let a breakdown spoil your travel plans.**  
If you do break down call: 0800 88 77 66

**AA Roadwatch: Call us for the latest traffic and weather news – 09003 401 100 or 401 100 from your mobile. Lines are open 24 hours a day, 365 days a year. Calls cost a minimum of 60p per minute. Mobile rates vary.**

